



(https://web.archive.org/web/20181120003844/https://novascotia.ca/)

Lands and Forestry (/web/20181... > Strategy (/web/20181120003844... >
Provincial Parks Strategy (/web/... > Provincial Park Maps

Lands and Forestry
120003844/http://novascotia.ca/natr)

Provincial Park Maps

To find the park you are interested in, click county and download maps and info sheets.

If you have a comment about a map or info sheet please tell us

(https://web.archive.org/web/20181120003844/mailto:bkinsman@gov.ns.ca).



(https://web.archive.org/web/20181120003844/mailto:bkinsman@gov.ns.ca)





- Annapolis
- Antigonish
- Cape Breton
- Colchester
- Cumberland
- Digby
- Guysborough
- Halifax

 [Halifax County Map \(pdf/hal-County.pdf\)](#)


----- **Camping & Day Use** -----


 [Clam Harbour Beach Map \(pdf/halClamHarbour.pdf\)](#)


 [Clam Harbour Beach Info Sheet \(pdf/halClamHarbourBeach-sheet.pdf\)](#)


 [Cleveland Beach Map \(pdf/halClevelandBeach.pdf\)](#)


 Cole Harbour - Lawrencetown Info Sheet (pdf/halColeHarbourLawrencetown-sheet.pdf)


 Crystal Crescent Beach Map (pdf/halCrystalCrescentBeach.pdf)


 Crystal Crescent Beach Info Sheet (pdf/halCrystalCrescentBeach-sheet.pdf)


 Dollar Lake Map (pdf/halDollarLake.pdf)


 Dollar Lake Info Sheet (pdf/halDollarLake-sheet.pdf)


 Elderbank Map (pdf/halElderbank.pdf)


 Elderbank Info Sheet (pdf/halElderbank-sheet.pdf)


 Hubbards Map (pdf/halHubbards.pdf)


 Hubbards Info Sheet (pdf/halHubbards-sheet.pdf)


 Jerry Lawrence Map (pdf/halJerryLawrence.pdf)


 Jerry Lawrence Info Sheet (pdf/halJerryLawrence-sheet.pdf)


 Laurie Map (pdf/halLaurie.pdf)


 Laurie Info Sheet (pdf/halLaurie-sheet.pdf)


 MacCormacks Beach Map (pdf/halMacCormacksBeach.pdf)


 MacCormacks Beach Info Sheet (pdf/halMacCormacksBeach-sheet.pdf)


 Martinique Beach Map (pdf/halMartiniqueBeach.pdf)



 Martinique Beach Info Sheet (pdf/halMartiniqueBeach-sheet.pdf)



 McNabs Lawlor & Island Map (pdf/halMcNabsLawlorIsland.pdf)



 McNabs Lawlor & Island Info Sheet (pdf/halMcNabsLawlorIsland-sheet.pdf)



 Moose River Gold Mines Map (pdf/halMooseRiverGoldMines.pdf)


 Moose River Gold Mines Info Sheet (pdf/halMooseRiverGoldMines-sheet.pdf)



-  Oakfield Map (pdf/halOakfield.pdf)
-  Oakfield Info Sheet (pdf/halOakfield-sheet.pdf)



-  Porters Lake Map (pdf/halPortersLake.pdf)
-  Porters Lake Info Sheet (pdf/halPortersLake-sheet.pdf)



-  Queensland Beach Map (pdf/halQueenslandBeach.pdf)
-  Queensland Beach Info Sheet (pdf/halQueenslandBeach-sheet.pdf)



-  Sackville Lakes (Second Lake) Map (pdf/halSackvilleLakes.pdf)
-  Sackville Lakes (Second Lake) Info Sheet (pdf/halSackvilleLakes-sheet.pdf)



-  Shubenacadie Canal Info Sheet (pdf/halShubenacadieCanal-sheet.pdf)



-  Spry Bay Map (pdf/halSpryBay.pdf)
-  Spry Bay Info Sheet (pdf/halSpryBay-sheet.pdf)



-  Taylor Head Map (pdf/halTaylorHead.pdf)
-  Taylor Head Info Sheet (pdf/halTaylorHead-sheet.pdf)



-  William E. DeGarthe Map (pdf/halWilliamEDeGarthe.pdf)
-  William E. DeGarthe Info Sheet (pdf/halWilliamEDeGarthe-sheet.pdf)



- **Park Reserves** -----
-  Blind Bay Map (pdf/halBlindBay.pdf)
-  Blind Bay Info Sheet (pdf/halBlindBay-sheet.pdf)



-  Cox Lake Map (pdf/halCoxLake.pdf)
-  Cox Lake Info Sheet (pdf/halCoxLake-sheet.pdf)



-  Gibraltar Rock Map (pdf/halGibraltarRock.pdf)
-  Gibraltar Rock Info Sheet (pdf/halGibraltarRock-sheet.pdf)



-  [Herring Cove Map \(pdf/halHerringCove.pdf\)](#)
-  [Herring Cove Info Sheet \(pdf/halHerringCove-sheet.pdf\)](#)



-  [Island Lake Map \(pdf/hallIslandLake.pdf\)](#)
-  [Island Lake Info Sheet \(pdf/hallIslandLake-sheet.pdf\)](#)



-  [Lake Charlotte Map \(pdf/halLakeCharlotte.pdf\)](#)
-  [Lake Charlotte Info Sheet \(pdf/halLakeCharlotte-sheet.pdf\)](#)



-  [Lake Charlotte North Map \(pdf/halLakeCharlotteNorth.pdf\)](#)
-  [Lake Charlotte North Info Sheet \(pdf/halLakeCharlotteNorth-sheet.pdf\)](#)



-  [Lake Echo Map \(pdf/halLakeEcho.pdf\)](#)
-  [Lake Echo Info Sheet \(pdf/halLakeEcho-sheet.pdf\)](#)


-  [Long Lake Map \(pdf/halLongLake.pdf\)](#)
-  [Long Lake Info Sheet \(pdf/halLongLake-sheet.pdf\)](#)


















-  [Lower East Chezzetcook Map \(pdf/halLowerEastChezzetcook.pdf\)](#)
-  [Lower East Chezzetcook Info Sheet \(pdf/halLowerEastChezzetcook-sheet.pdf\)](#)

-  [Mount William Map \(pdf/halMountWilliam.pdf\)](#)
-  [Mount William Info Sheet \(pdf/halMountWilliam-sheet.pdf\)](#)

-  [Myra Road Map \(pdf/halMyraRoad.pdf\)](#)
-  [Myra Road Info Sheet \(pdf/halMyraRoad-sheet.pdf\)](#)

-  [Owls Head Map \(pdf/halOwlsHead.pdf\)](#)
-  [Owls Head Info Sheet \(pdf/halOwlsHead-sheet.pdf\)](#)

-  [Paces Lake Map \(pdf/halPacesLake.pdf\)](#)

-  Popes Harbour Info Sheet (pdf/halPopesHarbour-sheet.pdf)
-  Portobello Map (pdf/halPortobello.pdf)
-  Portobello Info Sheet (pdf/halPortobello-sheet.pdf)
-  Sheet Harbour Map (pdf/halSheetHarbour.pdf)
-  Sheet Harbour Info Sheet (pdf/halSheetHarbour-sheet.pdf)
-  South East Passage Map (pdf/halSouthEastPassage.pdf)
-  South East Passage Info Sheet (pdf/halSouthEastPassage-sheet.pdf)
-  Terence Bay Map (pdf/halTerenceBay.pdf)
-  Terence Bay Info Sheet (pdf/halTerenceBay-sheet.pdf)
-  Todds Island Map (pdf/halToddsIsland.pdf)
-  Todds Island Info Sheet (pdf/halToddsIsland-sheet.pdf)
-  Upper Tantallon Map (pdf/halUpperTantallon.pdf)
-  Upper Tantallon Info Sheet (pdf/halUpperTantallon-sheet.pdf)
-  Wellington Map (pdf/halWellington.pdf)
-  Wellington Info Sheet (pdf/halWellington-sheet.pdf)
-  West Dover Map (pdf/halWestDover.pdf)
-  West Dover Info Sheet (pdf/halWestDover-sheet.pdf)

Hants

Inverness

Kings

Lunenburg

Pictou

Queens

http://novascotia.ca/natr/strategy/parks/maps.asp

Go

NOV NOV DEC

◀ 20 ▶

2017 2018 2019



▼ About this capture

[22 captures](#)

18 Jan 2013 - 20 Jan 2020

Yarmouth